

Cottam Solar Project

Environmental Statement

Figure 8.16.5: Landscape and Ecology Mitigation and Enhancement Plan – Cottam 1 South (Sheet 2) Revision A

Prepared by: Lanpro

October 2023

PINS reference: EN010133

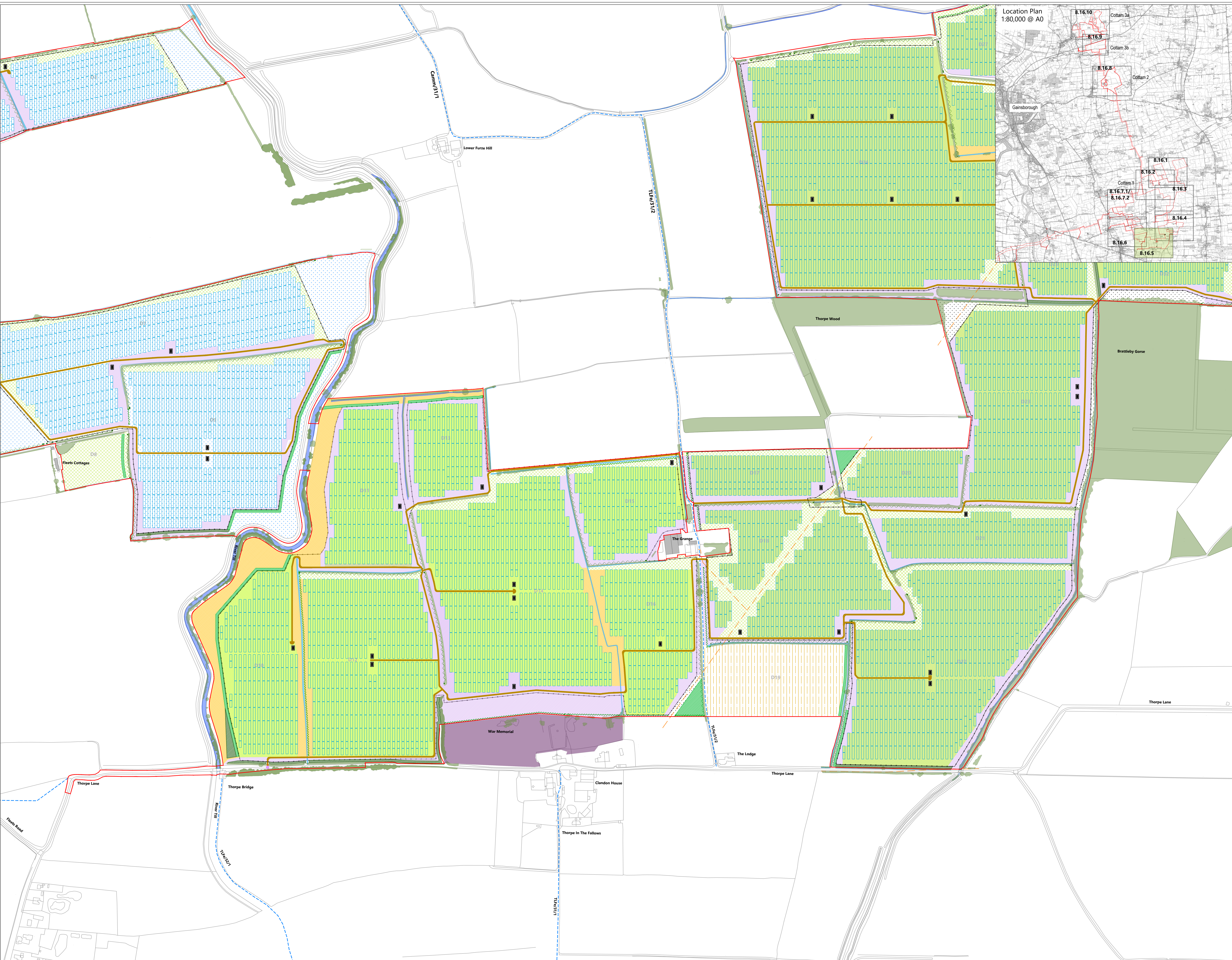
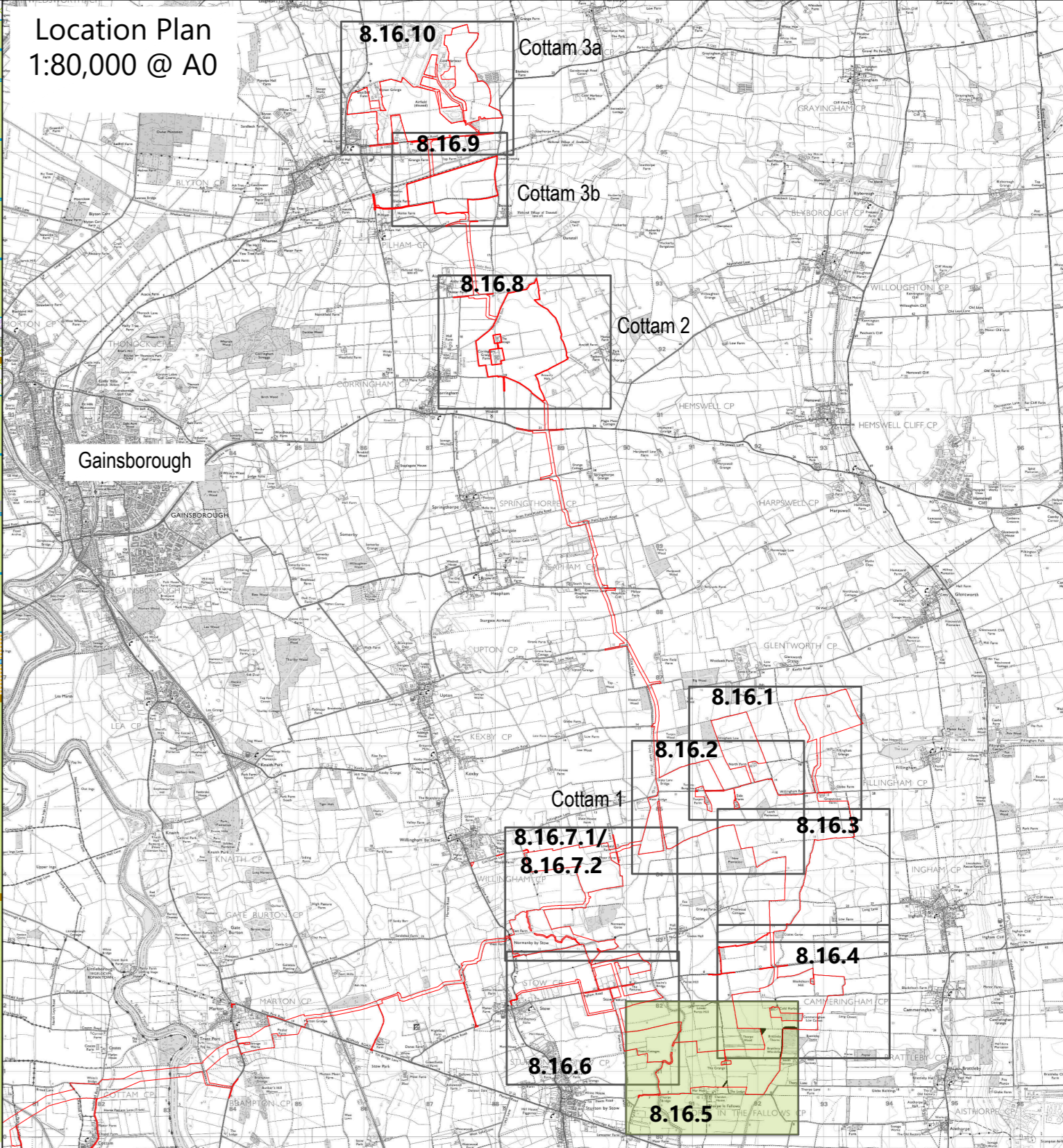
Document reference: EX1/C6.4.8.16.5_A

















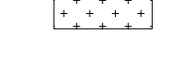










APFP Regulation 5(2)(a)



Schedule of Changes

Figure Reference	Page	Description of Changes	Reason for Revision
Figure 8.16.5	3	Change to spelling of 'enhancement'. Offset calculations from drains. Additional Hedgerows to be removed.	For clarity and consistency. To correct a typo.



- Key**
- Site Boundary
 - Soft Landscape**
 -  Existing tree canopy
 -  Existing hedge to be retained
 -  Existing hedge to be removed
 -  Existing hedge reinforced with irregularly spaced native tree planting
 -  Proposed native hedge with irregularly spaced hedgerow trees
 -  Proposed native shrub planting
 -  Proposed native shelter belt / woodland planting
 -  Proposed native scattered trees
 -  Proposed long term meadow creation
 -  Proposed flower rich pollinator mix
 -  Proposed tall herb mix
 -  Proposed tussock mix
 -  Proposed bird mitigation - Set aside
 -  Proposed diverse meadow mix (In reference to biodiversity opportunity mapping)
 -  Meadow creation (Proposed margin verge habitat LWS used as donor)
 -  Proposed successional scrub
 -  Biodiversity opportunity area - Floodplain meadow
 -  Existing ditches (Not IDB)
 -  Existing IDB ditch
 -  Existing water body
 -  Proposed wildlife pond
 - Infrastructure**
 -  Existing overhead power lines
 -  Existing underground services
 -  Proposed cable route
 -  Proposed internal access tracks
 -  Proposed solar panels
 -  Proposed inverter
 -  Proposed post and wire fencing (For details of proposed infrastructure please refer to Site Layout Plan)
 - Landscape Designations and Constraints**
 -  Public Right of Way
 -  Scheduled Monument

Drawing Note:

- Drawing/s to be read in conjunction with the additional ES plans [EN01033/EX1/C8.2.3]:
 - Hedgerows to be Removed and Tree Preservation Orders (TPO) - Index Plan.
 - Indicative Access Location/Abnormal Indivisible Loads and Potential Vegetation Works/Removal - Index Plan.
- Any potential hedgerow removal associated the proposed Cable Route Corridor is shown on the additional Hedgerow Removal Plans [EN01033/EX1/C8.2.3].
- Any potential vegetation removal or vegetation works associated with the Indicative Access and Abnormal Indivisible Load (AIL) locations is shown on the additional ES plan [EN01033/EX1/C8.2.3]. Indicative Access Location/Abnormal Indivisible Loads and Potential Vegetation Works/Removal - Index Plan.